

United States (/countries/US/) / Ohio (/countries/US/OH/) / New Lexington
/ Perry County Airport (/airports/KI86/)

Airports near Perry County Airport

Airline destinations only

Airports 1 to 50

[← Previous](#)

[Next → \(/airports/KI86/closest.html?start=50&sort=\)](#)



(/airports/I84/)

Crooksville Airport (/airports/I84/)

Crooksville, Ohio, **United States** — 9 km (5 nm) ENE

[☁ \(/airports/I84/weather.html\)](#)



(/airports/9OA6/
6/)

Burr Oak Lodge Heliport (/airports/9OA6/)

Glouster, Ohio, **United States** — 22 km (12 nm) SE

[☁ \(/airports/9OA6/weather.html\)](#)



(/airports/62OH/
H/)

Willard Field (/airports/62OH/)

Lancaster, Ohio, **United States** — 23 km (12 nm) W

[☁ \(/airports/62OH/weather.html\)](#)



(/airports/110A/
A/)

Hide-A-Way Hills Resort Airport (/airports/110A/)

Bremen, Ohio, **United States** — 23 km (12 nm) WSW

[☁ \(/airports/110A/weather.html\)](#)



(/airports/9OI3
/)

Johns Landing Airport (/airports/9OI3/)

Zanesville, Ohio, **United States** — 24 km (13 nm) NNE

[☁ \(/airports/9OI3/weather.html\)](#)



(/airports/8OI5
/)

Clum Airport (/airports/8OI5/)

Thornville, Ohio, **United States** — 28 km (15 nm) NW

[☁ \(/airports/8OI5/weather.html\)](#)



(/airports/OH92/
2/)

Porter Airport (/airports/OH92/)

Hopewell, Ohio, **United States** — 29 km (15 nm) N

[☁ \(/airports/OH92/weather.html\)](#)















(/airports/OI01
/)


Lazy-W Airport (/airports/OI01/)


Logan, Ohio, **United States** — 29 km (15 nm) SW

[☁ \(/airports/OI01/weather.html\)](#)

-  **Deeds Field (/airports/OH86/)**
Sugar Grove, Ohio, **United States** — 29 km (16 nm) W
[🌤 \(/airports/OH86/weather.html\)](/airports/OH86/weather.html)
-  **Air Evac 101 Heliport (/airports/US-4745/)**
Lancaster, Ohio, **United States** — 30 km (16 nm) WNW
[🌤 \(/airports/US-4745/weather.html\)](/airports/US-4745/weather.html)
-  **Fairfield Medical Center Heliport (/airports/4OA1/)**
Lancaster, Ohio, **United States** — 32 km (17 nm) W
[🌤 \(/airports/4OA1/weather.html\)](/airports/4OA1/weather.html)
-  **Roberts Field (/airports/US-1048/)**
Thornville, Ohio, **United States** — 33 km (18 nm) NW
[🌤 \(/airports/US-1048/weather.html\)](/airports/US-1048/weather.html)
-  **Morgan County Airport (/airports/KI71/)**
Mc Connelsville, Ohio, **United States** — 34 km (18 nm) E
[🌤 \(/airports/KI71/weather.html\)](/airports/KI71/weather.html)
-  **Genesis Health Care Heliport (/airports/4OH2/)**
Zanesville, Ohio, **United States** — 35 km (18 nm) NNE
[🌤 \(/airports/4OH2/weather.html\)](/airports/4OH2/weather.html)
-  **Industry Air Park (/airports/38OH/)**
Baltimore, Ohio, **United States** — 36 km (19 nm) WNW
[🌤 \(/airports/38OH/weather.html\)](/airports/38OH/weather.html)
-  **Riverside Airport (/airports/OH36/)**
Zanesville, Ohio, **United States** — 37 km (20 nm) NNE
[🌤 \(/airports/OH36/weather.html\)](/airports/OH36/weather.html) [👤 2 \(/airports/OH36/visitors.html\)](/airports/OH36/visitors.html)
-  **Zanesville Municipal Airport (/airports/KZZV/)**
Zanesville, Ohio, **United States** — 38 km (20 nm) NE
[🌤 \(/airports/KZZV/weather.html\)](/airports/KZZV/weather.html) [👤 14 \(/airports/KZZV/visitors.html\)](/airports/KZZV/visitors.html)
-  **Parr Airport (/airports/K42I/)**
Zanesville, Ohio, **United States** — 38 km (20 nm) NNE
[🌤 \(/airports/K42I/weather.html\)](/airports/K42I/weather.html) [👤 3 \(/airports/K42I/visitors.html\)](/airports/K42I/visitors.html)
-  **Bald Eagle Field (/airports/8OA7/)**
Stockport, Ohio, **United States** — 38 km (20 nm) ESE
[🌤 \(/airports/8OA7/weather.html\)](/airports/8OA7/weather.html)
-  **Miller Farm Landing Strip (/airports/7B4/)**
Baltimore, Ohio, **United States** — 39 km (21 nm) WNW

)

 (/airports/7B4/weather.html)

 2 (/airports/7B4/visitors.html)



(/airports/KLHQ/)
Q/

Fairfield County Airport (/airports/KLHQ/)

Lancaster, Ohio, **United States** — 39 km (21 nm) W

 (/airports/KLHQ/weather.html)

 5 (/airports/KLHQ/visitors.html)



(/airports/4OI1/)
/)

Petro Heliport (/airports/4OI1/)

Zanesville, Ohio, **United States** — 40 km (21 nm) NE


 (/airports/4OI1/weather.html)



(/airports/83OI/)
/)

M P W Heliport (/airports/83OI/)

Hebron, Ohio, **United States** — 40 km (21 nm) NW


 (/airports/83OI/weather.html)



(/airports/OH23/)
3/)

O'Bleness Memorial Hospital Heliport (/airports/OH23/)

Athens, Ohio, **United States** — 41 km (22 nm) S

 (/airports/OH23/weather.html)



(/airports/7OI9/)
/)

Massengill Airport (/airports/7OI9/)

Nashport, Ohio, **United States** — 42 km (22 nm) N


 (/airports/7OI9/weather.html)



(/airports/US-0410/)
0410/)

Holzer Athens Heliport (/airports/US-0410/)

Athens, Ohio, **United States** — 42 km (22 nm) SSE

 (/airports/US-0410/weather.html)



(/airports/9OA5/)
5/)

Buckeye Executive Airport (/airports/9OA5/)

Hebron, Ohio, **United States** — 42 km (22 nm) NW

 (/airports/9OA5/weather.html)



(/airports/KVTA/)
A/)

Newark Heath Airport (/airports/KVTA/)

Newark, Ohio, **United States** — 43 km (23 nm) NNW

 (/airports/KVTA/weather.html)


 10 (/airports/KVTA/visitors.html)



(/airports/1OH7/)
7/)

Derry Landing Strip (/airports/1OH7/)

Sonora, Ohio, **United States** — 44 km (23 nm) NE

 (/airports/1OH7/weather.html)




(/airports/K22I/)
/)

Vinton County Airport (/airports/K22I/)

Mc Arthur, Ohio, **United States** — 45 km (24 nm) SSW

 (/airports/K22I/weather.html)

 1 (/airports/K22I/comments.html)


 3 (/airports/K22I/visitors.html)















(/airports/74OI/)
/)


Licking Memorial Hospital Heliport (/airports/74OI/)


Newark, Ohio, **United States** — 46 km (24 nm) NNW

 (/airports/74OI/weather.html)

-  (/airports/OI39 /)
Vensil Farms Airport (/airports/OI39/)
 Frazeysburg, Ohio, **United States** — 46 km (25 nm) N
[🌤 \(/airports/OI39/weather.html\)](/airports/OI39/weather.html)
-  (/airports/OH6 1/)
Amanda Airport (/airports/OH61/)
 Amanda, Ohio, **United States** — 46 km (25 nm) W
[🌤 \(/airports/OH61/weather.html\)](/airports/OH61/weather.html) [👤 1 \(/airports/OH61/visitors.html\)](/airports/OH61/visitors.html)
-  (/airports/OI56 /)
Lee's Dogpatch Airport (/airports/OI56/)
 Kirkersville, Ohio, **United States** — 47 km (25 nm) NW
[🌤 \(/airports/OI56/weather.html\)](/airports/OI56/weather.html)
-  (/airports/OH4 3/)
Anderson Airport (/airports/OH43/)
 Canal Winchester, Ohio, **United States** — 48 km (26 nm) WNW
[🌤 \(/airports/OH43/weather.html\)](/airports/OH43/weather.html)
-  (/airports/42OI /)
Stoney Creek Farm Heliport (/airports/42OI/)
 Newark, Ohio, **United States** — 50 km (27 nm) NNW
[🌤 \(/airports/42OI/weather.html\)](/airports/42OI/weather.html)
-  (/airports/OI63 /)
Mildon Heliport (/airports/OI63/)
 Tarlton, Ohio, **United States** — 51 km (27 nm) WSW
[🌤 \(/airports/OI63/weather.html\)](/airports/OI63/weather.html)
-  (/airports/07O H/)
Tennessee Gas Heliport (/airports/07OH/)
 Claysville, Ohio, **United States** — 51 km (27 nm) ENE
[🌤 \(/airports/07OH/weather.html\)](/airports/07OH/weather.html)
-  (/airports/OH9 9/)
Planevue Airport (/airports/OH99/)
 Newark, Ohio, **United States** — 51 km (28 nm) NNW
[🌤 \(/airports/OH99/weather.html\)](/airports/OH99/weather.html)
-  (/airports/US- 0755/)
Flyers Park Airport (/airports/US-0755/)
 Newark, Ohio, **United States** — 52 km (28 nm) N
[🌤 \(/airports/US-0755/weather.html\)](/airports/US-0755/weather.html)
-  (/airports/OA8 5/)
Riverview Airport (/airports/OA85/)
 Dresden, Ohio, **United States** — 52 km (28 nm) NNE
[🌤 \(/airports/OA85/weather.html\)](/airports/OA85/weather.html)
-  (/airports/KUN I/)
Ohio University Snyder Field (/airports/KUNI/)
 Athens/Albany, Ohio, **United States** — 53 km (28 nm) S
[🌤 \(/airports/KUNI/weather.html\)](/airports/KUNI/weather.html) [👤 7 \(/airports/KUNI/visitors.html\)](/airports/KUNI/visitors.html)
-  (/airports/OH8 /)
Graham Farm Airport (/airports/OH82/)
 Dresden, Ohio, **United States** — 54 km (29 nm) NNE

2/)

 (/airports/OH82/weather.html)

 2 (/airports/OH82/visitors.html)





(/airports/OI27

/)

Checkpoint Charlie Airport (/airports/OI27/)

Lowell, Ohio, **United States** — 55 km (30 nm) ESE

 (/airports/OI27/weather.html)

 1 (/airports/OI27/visitors.html)




(/airports/US-

0413/)

Rod's Sod Airport (/airports/US-0413/)

Barlow, Ohio, **United States** — 56 km (30 nm) SE

 (/airports/US-0413/weather.html)




(/airports/US-

4749/)

Air Evac 107 Heliport (/airports/US-4749/)

Saint Louisville, Ohio, **United States** — 56 km (30 nm) NNW

 (/airports/US-4749/weather.html)





(/airports/KI10

/)

Noble County Airport (/airports/KI10/)

Caldwell, Ohio, **United States** — 57 km (31 nm) ENE

 (/airports/KI10/weather.html)

 2 (/airports/KI10/visitors.html)




(/airports/36O

H/)

Wright's Field (/airports/36OH/)

Conesville, Ohio, **United States** — 58 km (31 nm) NNE

 (/airports/36OH/weather.html)



(/airports/05O

H/)

Eaglecrest Field (/airports/05OH/)

Conesville, Ohio, **United States** — 59 km (32 nm) NNE

 (/airports/05OH/weather.html)




(/airports/US-

5662/)

Eaglecrest Field (/airports/US-5662/)

Conesville, Ohio, **United States** — 59 km (32 nm) NNE

 (/airports/US-5662/weather.html)

← Previous

Next → (/airports/KI86/closest.html?start=50&sort=)